






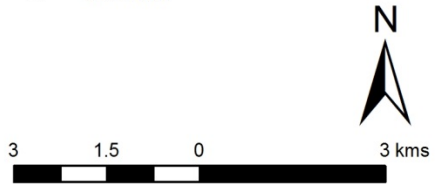


Legend

Localised Effort

- | | | | |
|---|-----------------|---|------------------|
|  | 2928.3 - 3479.2 |  | 4683 - 5665.8 |
|  | 3479.2 - 4004.4 |  | 5665.9 - 7062.4 |
|  | 4004.5 - 4682.9 |  | 7062.4 - 9002.2 |
| | |  | 9002.3 - 13263.5 |

-  Avkat
 stream



Projection: WGS 1984 36N

JMLN 2017

Map A3.3. Ease of access.