


REWRITE

NOTE: ASSIGNED 2 CONTEXT NUMBERS
DRAWING MAY REFER TO 21948 BUT IS ALSO 21941
GIZA PLATEAU MAPPING PROJECT
LIMESTONE/MUDBRICK FILL BETWEEN WALL (21895 - 21923)

Grid Square(s) 2ø1. C26	Area KKT	Context Type DEPOSIT	Central Coords	Context 21948
DEPOSIT		1) MUD FINE-GRAINED COMPACT 2) MED GREYISH-GREY (3) MUD 3) 70% LIMESTONE COBBLES 30% MUD (4) BRICK 5% (5) POORLY SORTED (6) LIMESTONE COBBLES MUD BRICK (7) LIMESTONE 2) LIMESTONE: LIGHT WHITE & OCCAS. LIGHT YELLOWISH YELLOW 4) OCCA. CERAMIC STEROS 5) 6)		CUT
1. Compaction				1. Shape in plan
2. Colour				2. Corners
3. Composition/Particle Size (Over 10%)				3. Dimension/Depth
4. Inclusions (Under 10%) occa / mod / freq				4. Break of slope-top
5. Thickness & extent				5. Sides
6. Top & bottom boundaries				6. Break of slope-base
7. Other comments				7. Base
8. Method and conditions				8. Orientation
7)				9. Inclination of axis
				10. Truncated (if known)
				11. Fill #s
				12. Other comments
				Draw profile on leaf

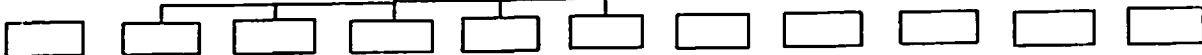
Type of feature:

Stratigraphic Matrix



This context is

21948



Your interpretation:

Internal

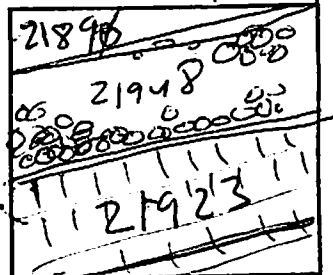
External

Structural

Other (specify)

Your discussion: LIMESTONE COBBLES RANGE IN SIZE FROM 43x24 CM (EMBEDDED SO HEIGHT UNAVAILABLE) TO 38x16 TO 10x11 CM. SOME ARE SQUARE WHILE OTHER ARE COMPLETELY IRREGULAR. COBBLES CLUST AGAINST LINE OF WALL 21923 W/ A CLUSTER AT N/E PER. DIFFICULT TO SAY IF TUMBLE OR SET PLACING.

Placement in square



Context same as:

See contexts: 21948

Site Book Refs:

Matrix phase:

Initials and date

KEP 11/05

Checked Interpretation:

Provisional period

Group/Phase

Initials and date

Context Number 21948		GPMP 2005	
Bag Numbers			
Coffin		Objects	
Environmental Samples & Type		Exotics	
Charcoal			
		Other	
Bones			
Lithics			
Photographs			
Drawings			
Plans		Sections	
Top Elevation		Bottom Elevation	

