


GIZA PLATEAU MAPPING PROJECT

Grid Square(s) <i>201-433</i>	Area <i>ICICT</i>	Context Type <i>FLL</i>	Central Coords	Context <i>28425</i>
DEPOSIT		<ol style="list-style-type: none"> 1. <i>COMPACT</i> 2. <i>DARK GRAY</i> 3. <i>SILTY CLAY</i> 4. <i>OCCASIONAL POT, CRACKS</i> 5. <i>NWSE=0.70 ; NE-SW 0.56 ; NORTN=0.12m</i> 6. <i>BROWN CLAYING</i> 7. <i>SHARP, CLON, LUNARIS BARR-BOUNDARY.</i> 8. <i>Z</i> 		CUT
<ol style="list-style-type: none"> 1. Compaction 2. Colour 3. Composition/Particle Size (Over 10%) 4. Inclusions (Under 10%) occa / mod / freq 5. Thickness and extent 6. Top and bottom boundaries 7. Other comments 8. Method and conditions 				<ol style="list-style-type: none"> 1. Shape in plan 2. Corners 3. Dimension/Depth 4. Break of slope/top 5. Sides 6. Break of slope-base 7. Base 8. Orientation 9. Inclination of axis 10. Truncated (if known) 11. Fill #s 12. Other comments Draw profile overleaf


Type of feature:

Stratigraphic Matrix



This context is

28425




Your interpretation:

Internal External Structural Other (specify)

Your discussion:

*SECONDARILY FILL OF PIT [28426], MAJOR MOVE
= COLLAPSE MAXIMUM TH. THAN ASSOCIATED WITH
WE OF PIT.*

Placement in square



Context same as:

See contexts:

Site Book Refs:

Matrix phase:

(Handwritten signature and circled number 2)

Initials and date

LMY 25-ii-07

Checked Interpretation:

Provisional period

Group/Phase

Initials and date

CM 4/iii/07

Context Number	28425	GPMP	2007
Bag Numbers			
Ceramics	2007-1360	Objects	
Environmental Samples & Type		Exotics	
	Flotation 2007-1357/8		
Charcoal	2007-1363		
		Other	
Bones			Wet Bones 2007-1359/61
Lithics			
Photographs			
Drawings			
Plans	2007-209	Sections	
Top Elevation	20.24	Bottom Elevations	
Sketch Plan			