


Grid Square(s) 201-F45	Area KKT-ET	Feature Type DEPOSIT	Central Co-ords	Feature Number 34557
DEPOSIT		1: FIRM 2: GREYISH BROWN 3: SILTY CLAY 4: SCATTERED VERY SMALL LIMESTONE CHIPS, TAFLA FLECKS, CHARCOAL FLECKS. 5: 1.23m (L) x 0.04m (THICK) x 0.57m (H) 6: CLEAR IN ELEVATION & PLAN. 7: Excavated - YES / (NO) 100% Excavated - YES / (NO) Feature fully visible in plan - YES / (NO)		CUT 1. Shape in plan 2. Corners 3. Dimension/Depth 4. Break of slope-top 5. Sides 6. Break of slope-base 7. Base 8. Orientation 9. Inclination of axis 10. Truncated (if known) 11. Fill #s 12. Other comments Draw profile overleaf


8: /

Type (refer to synoptic categories): **SURFACE TREATMENT (MUD RENDER)**

Stratigraphic Matrix



This feature is **34557**



Your interpretation: **Internal** External Structural Other (specify)

Your discussion:

MUD RENDER ON THE NORTH WEST FACING ELEVATION OF WALL (33433), BELOW RENDER (34558).

Placement in square:

Volume of feature: /

Feature same as:	See features:		
Space no.: 11246	Structure no.: 15124	Sondage no.: 182	Initials and date DCS 08 APRIL 2014

Checked Interpretation:

Provisional period	Local Area Phase:	Site Meta-Phase:	Initials and date
	Group: 18134		

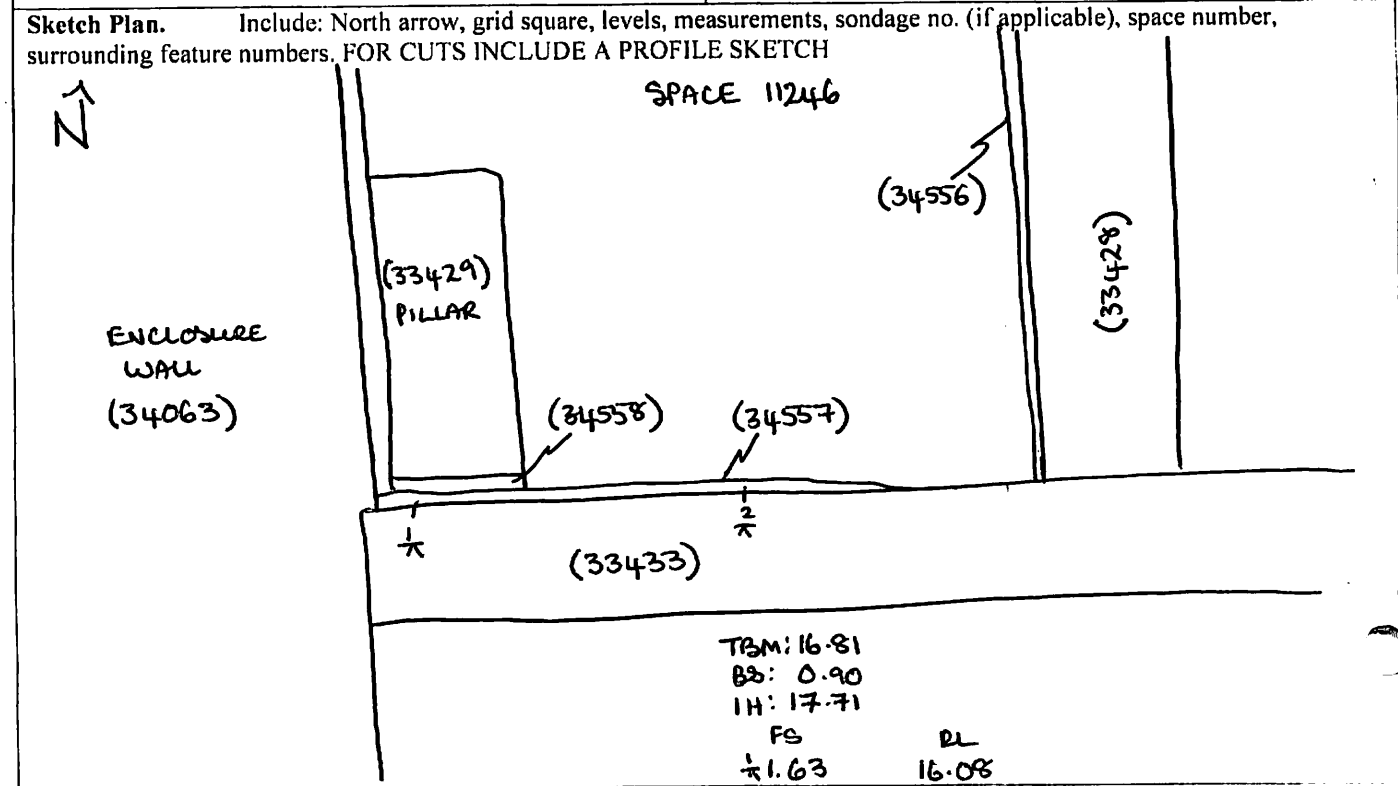
Feature Number 34557	AERA 2014
-------------------------	-----------

Finds	
Ceramics	Objects
Environmental Samples & Type	Exotics
Charcoal	Lithics
Bone	Other

PHOTOGRAPHS

815308

DRAWINGS	
Plans 2014 - 23.	Sections
Top Elevation: 16.33	Bottom Elevation: 16.08.



1 201-F45
 -0-
 1