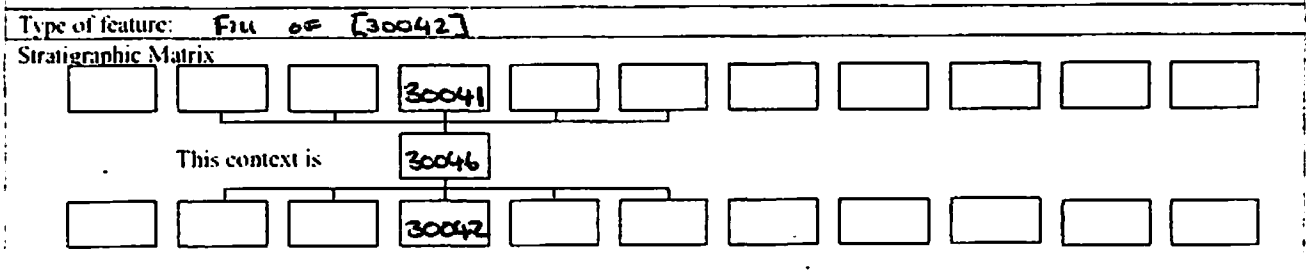



GIZA PLATEAU MAPPING PROJECT

Grid Square(s) M 24	Area KKFA1	Context Type Fill / DEPOSIT	Central Coords	Context 30046
DEPOSIT			CUT	
1. Compaction	1/ SOFT.			1. Shape in plan
2. Colour	2/ MID GREEN BROWN.			2. Corners
3. Composition Particle Size (Over 10%)	3/ SANDY SILT (WELL SORTED SAND)			3. Dimension Depth
4. Inclusions (Under 10%) occasional mod freq	4/ MODERATE W/ ORGANIC FRAGMENTS.			4. Break of slope-top
5. Thickness and extent	5/ VERY OCCAS. CHARCOAL FRAGS			5. Sides
6. Top and bottom boundaries	6/ SURFACE / 2 SURF.			6. Break of slope-base
7. Other comments	7/ VERY ORGANIC MATERIAL (POST?)			7. Base
8. Method and conditions	8/ HOT - SURFACE / TROWEL EXCAVATED			8. Orientation
				9. Inclination of axis
				10. Truncated (if known)
				11. Fill #s
				12. Other comments
				Draw profile overleaf



Your interpretation: Internal External Structural Other (specify)

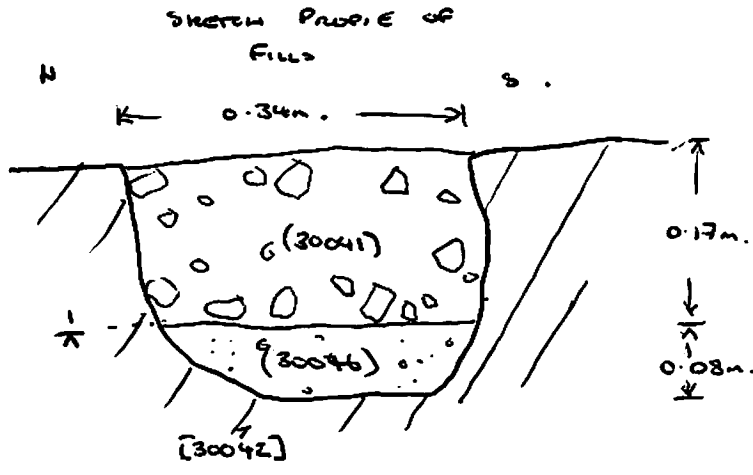
Your discussion: **PRIMARY FILL OF SMALL PIT / POSTHOLE [30042]**
VERY ORGANIC - SILTY DEPOSIT - FOS. BASE POST DELATED
USURY. - CONTAINED FOSSIL SHARKS TOOTH.



Context same as:	See contexts:
Site Book Refs:	Matrix phase:
	Initials and date MWH 07/14/05
Checked Interpretation:	
Provisional period:	Group Phase:
	Initials and date

Context Number	30046	GPMP	08.
Bag Numbers			
Ceramics		Objects	
Environmental Samples & Type		Exotics	
2008-0568 } Formed Bone			
" - 0569 } APPROX.			
Charcoal	2008-0692 - NB 4 Lms.		
		Other	2008-0693
Bones			Fossil Swine Tooth.
Lithics			
Photographs	—		
Drawings			
Plans	—	Sections	—
Top Elevation	17.68	Bottom Elevations	—

Sketch Plan



TBM : 18.54
 BS : 2.03
 LOC : 20.57

↑	F	RL
1	2.89	17.68