

DBV

GPMP 2009	GRID SQUARE(S) 101 - P23.	ARCHITECTURE	CONTEXT 30942
------------------	------------------------------	--------------	------------------

1. Material	1, mud brick
2. Size of materials	2,
3. Finish	3,
4. Coursing/bond	4, 4 courses of struck ^{struck} headers , followed by 2 1/2 courses of headers
5. Form	5, small ramp leading to podium
6. Direction of faces	6, East
7. Orientation	7, E-W
8. Dimensions	8, 1.10 x 1.05 x 1.2 m.
9. Associated collapse	9,
10. Founds, cuts & fills	10,
11. Repaired	11,
12. Associated floors	12, (30933)
13. Plastered	13,
14. Wall core	14,
15. Types of brick (%)	15, Nile silt & sand mix 100%
16. Composition of bricks	16, silt & sand mix, 2 yellowish, perhaps from plaster
17. Dimensions of bricks (sample of three)	17, 30cm x 15cm x ?

Stratigraphic Matrix 	Abuts <30941>	Above
	Abutted by	Below
	Bonded into	
	Contiguous with	

INTERPRETATION	Enclosing	Internal	External
Reason for decay	AN ADDITIONAL ABUTTING (30941) THE PLATFORM		
Indications of original dimensions	- THEY COULD HAVE BEEN STEPS UP -		
Indications of original functions	ON THE HIDDEN PLANS - THERE APPEARS TO BE A SECOND LINE DRAWN (NEED TO SEE IF THERE ARE ANY PHOTOS)		
- BOTH ARE CONTEMPORARY AND PLASTERED TOGETHER.			

Associated contexts:

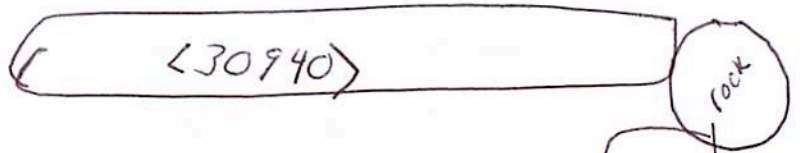
Context Same As:

Drawing Nos: 2009-67, 2009-74

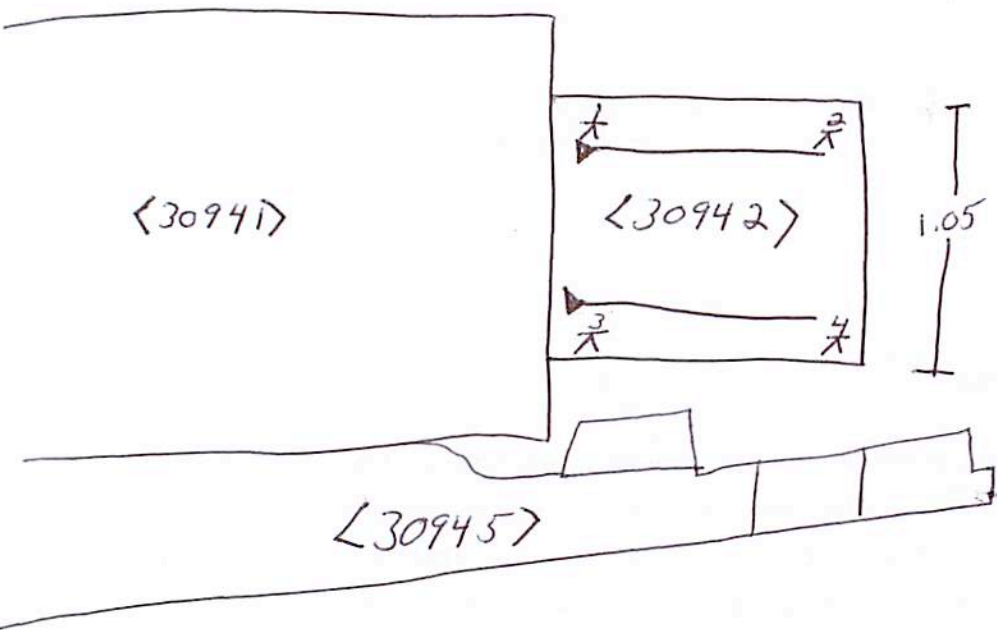
Photographs (Digital)	Finds		Samples
	Bag No.	Type	
pic - ex JPA			Building Complex
			Phase
	Site Book Pages	Checked	Initials Date

- ⌘ 1 18.55
- 2 18.44
- 3 18.58
- 4 18.49


N↑



1.10



1.05



101022