

OB ✓

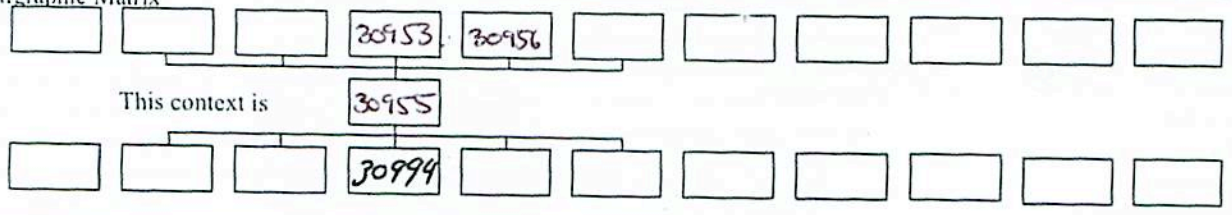
digitized

GIZA PLATEAU MAPPING PROJECT

Grid Square(s) 101 R24	Area KKT-A1	Context Type DEPOSIT	Central Coords	Context 30955
DEPOSIT				CUT
1. Compaction		1/ Firm.		1. Shape in plan
2. Colour		2/ DARK GREYISH BROWN		2. Corners
3. Composition/Particle Size (Over 10%)		3/ SLIGHT SILTS; ADK; SANDS (10% SILT 60%)		3. Dimension/Depth
4. Inclusions (Under 10%) occa / mod / freq		4/ FINEST CERAMICS;		4. Break of slope-top
5. Thickness and extent		5/ 45 cm X 0.85 X 0.3		5. Sides
6. Top and bottom boundaries		6/ top clear bottom sharp		6. Break of slope-base
7. Other comments		7/		7. Base
8. Method and conditions		8/ drawl, sunny		8. Orientation
				9. Inclination of axis
				10. Truncated (if known)
				11. Fill #s
				12. Other comments Draw profile overleaf

Type of feature: FILLING UPPER PART OF CUT [30028]

Stratigraphic Matrix




Your interpretation: Internal External Structural Other (specify)

Your discussion: SMALL DEACRETE DEPOSIT OF CERAMIC IS A SILTY ADK MATRIX.

* entire feature sent as floatation sample. see floatation for ceramics

Placement in square



Context same as: See contexts:

Site Book Refs: Matrix phase: Initials and date
MWD 03.III.09

Checked Interpretation:

Provisional period: Group/Phase: Initials and date

Context Number 30955 GPMP 2009

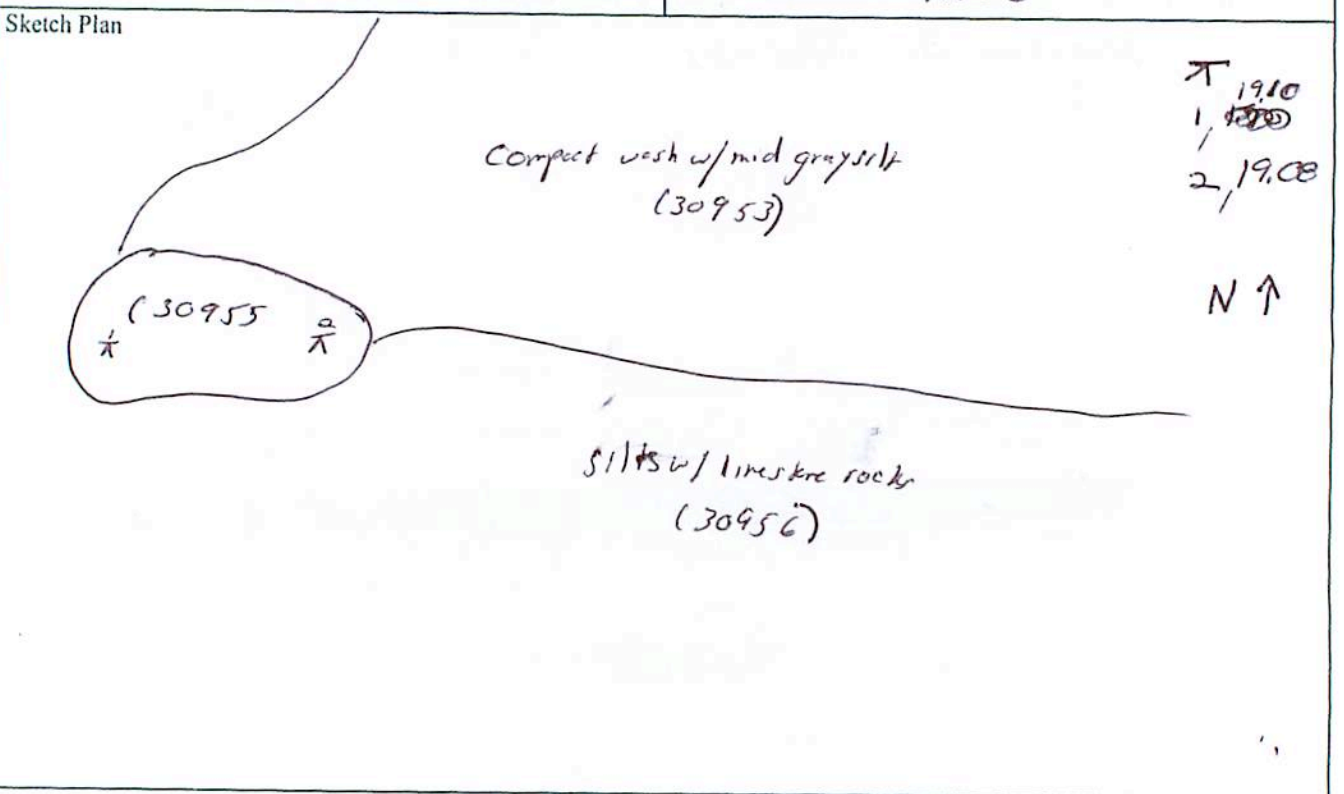
Bag Numbers

Ceramics 2009	Objects
Environmental Samples & Type	Exotics
<u>2009-1270</u>	
<u>2009-1271</u>	
Charcoal	
	Other
Bones	
Lithics	

Photographs ~~2009~~ 306226

Drawings

Plans <u>pre-ex 2009-67</u>	Sections
Top Elevation <u>19.10</u>	Bottom Elevations <u>19.08</u>



101
R24