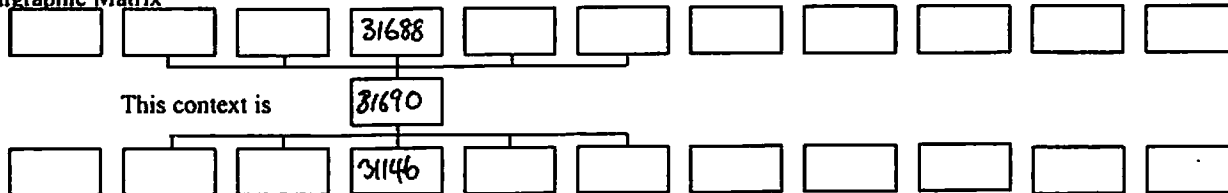


GIZA PLATEAU MAPPING PROJECT

Grid Square(s) <i>201-E20/F20</i>	Area <i>KKT-N</i>	Context Type <i>CUT</i>	Central Coords	Context <i>31690</i>
DEPOSIT				CUT
<ol style="list-style-type: none"> 1. Compaction 2. Colour 3. Composition/Particle Size (Over 10%) 4. Inclusions (Under 10%) occa / mod / freq 5. Thickness and extent 6. Top and bottom boundaries 7. Other comments 8. Method and conditions 		1. <i>1. ROUGHLY CIRCULAR</i>		1. Shape in plan
		2. <i>2. N/A</i>		2. Corners
		3. <i>3. N-S = 0.56</i> <i>E-W = 0.96m</i>		3. Dimension/Depth
		4. <i>4. SLOPE AT 30°</i>		4. Break of slope-top
		5. <i>5. CONCAVE</i>		5. Sides
		6. <i>6. SLIGHTLY CONCAVE</i>		6. Break of slope-base
		7. <i>7. N/A</i>		7. Base
		8. <i>8. N/A</i>		8. Orientation
		9. <i>9. CONCAVE</i>		9. Inclination of axis
		10. <i>10. (31688), (31689)</i>		10. Truncated (if known)
				11. Fill #s
		12. Other comments Draw profile overleaf		

Type of feature:

Stratigraphic Matrix



Your interpretation:

Internal External Structural Other (specify)

Your discussion:

CUT FOR ROOM SOCKET STONE (31688)

Placement in square

Context same as:

See contexts:

Site Book Refs:

Matrix phase: *5a*

Initials and date

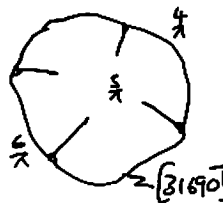

LMY 23 ii 09

Checked Interpretation:

Provisional period

Group/Phase

Initials and date

Context Number	31690	GPMP	2009
Bag Numbers			
Ceramics		Objects	
Environmental Samples & Type		Exotics	
Charcoal			
		Other	
Bones			
Lithics			
Photographs	306164 - 46		
Drawings			
Plans	31658	Sections	
Top Elevation	23.71	Bottom Elevations	23.57
Sketch Plan			
			
		x 23.71 x 23.57 x 23.67	