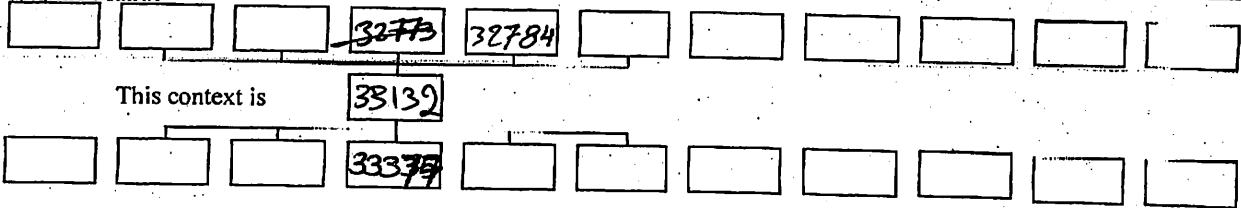


GIZA PLATEAU MAPPING PROJECT

Grid Square(s) E21, 10-F22	Area MYLE	Context Type deposit	Central Coords	Context (33132)
DEPOSIT				CUT
1. Compaction	F loose		1. Shape in plan	
2. Colour	2- pale yellow		2. Corners	
3. Composition/Particle Size (Over 10%)	3- plaster		3. Dimension/Depth	
4. Inclusions (Under 10%) occa / mod / freq	4- —		4. Break of slope-top	
5. Thickness and extent	5- 0.09M (N-S) 0.13M (E-W) x 4MM thick		5. Sides	
6. Top and bottom boundaries	6- clear		6. Break of slope-base	
7. Other comments	7- —		7. Base	
8. Method and conditions	8- Trawl - sunny		8. Orientation	
			9. Inclination of axis	
			10. Truncated (if known)	
			11. Fill #s	
			12. Other comments	
			Draw profile overleaf	

Type of feature: Plaster floor


Stratigraphic Matrix



Your interpretation: Internal External Structural Other (specify)

Your discussion:
plaster floor - SPACE 11707.
 very small plaster patches floor that lipped up on the northern face of the northern wall causeway. This plaster floor was overlaid very thin silty make-up layer. All the floor has been taken as sample. in sondage "F" "space 230" as assigned by selim Hassan

Placement in square



Context same as: See contexts:

Site Book Refs: Matrix phase: Initials and date
 AZZ 5 II 2012

Checked Interpretation:

Provisional period Group/Phase Initials and date
 Zil A

Context Number (33132)

GPMP 2012

Bag Numbers

Ceramics

Objects

Environmental Samples & Type

2012-711 sample

2012-873 sample yellow plaster

Exotics

Charcoal

Other

Bones

Lithics

Photographs

512710, 512711, 512712, 512713

Drawings

Plans

(33132)

Sections

Top Elevation

17.50

Bottom Elevations

Sketch Plan

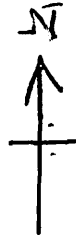
TBM 19.75
BS 0.07
Loc 19.82

* $\frac{R}{17.50}$

101-G-21
N 99245
E 500235

101-G-27
N 99245
E 500240

Eastern enclosure wall



101-F21
N 99240
E 500235

101-F22
N 99240
E 500240

0.13m
0.09m

Northern wall of causeway

sondage F