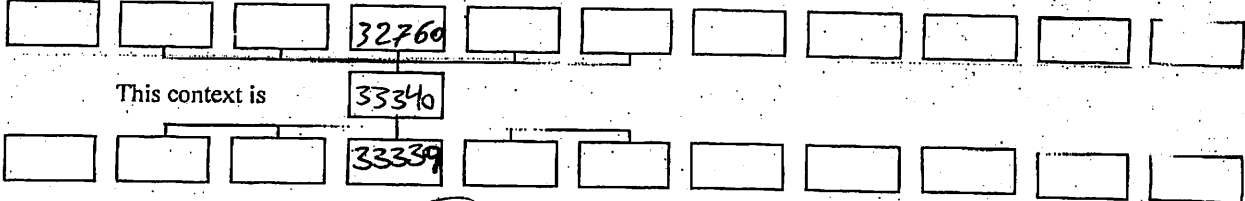


# GIZA PLATEAU MAPPING PROJECT

Grid Square(s) 101- I 22	Area MVT-E	Context Type deposit	Central Coords	Context 33340
<b>DEPOSIT</b>			<b>CUT</b>	
1. Compaction	1. loose			1. Shape in plan
2. Colour	2. light	Brown-yellow		2. Corners
3. Composition/Particle Size (Over 10%)	3. lath			3. Dimension/Depth
4. Inclusions (Under 10%) occa / mod / freq	4. _____			4. Break of slope-top
5. Thickness and extent	5. 1.52m (N-S) x 0.16m (E-W) x 0.01m Thick			5. Sides
6. Top and bottom boundaries	6. clean			6. Break of slope-base
7. Other comments	7. _____			7. Base
8. Method and conditions	8. traced NOT ACC, LEFT UNSIN.			8. Orientation
				9. Inclination of axis
				10. Truncated (if known)
				11. Fill #s
				12. Other comments
				Draw profile overleaf

Type of feature: Plaster / SURFACE TREATMENT.

Stratigraphic Matrix




Your interpretation: Internal  External?  Structural  Other (specify)

Your discussion:

plaster on the floor of mudbrick structure # < 33339 >

Placement in square



Context same as:	See contexts: 33339.
Site Book Refs:	Matrix phase: _____
Initials and date MMM-HRA 6 II 2012	

Checked Interpretation:

Provisional period	Group/Phase	Initials and date R ii R of.
--------------------	-------------	---------------------------------

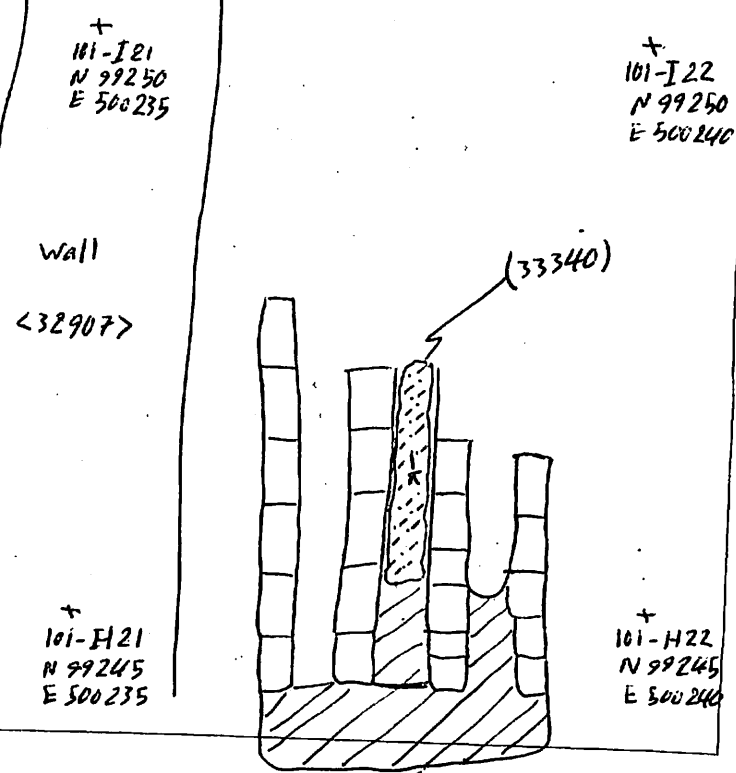
Context Number 33340 GPMP 2012

Bag Numbers	
Ceramics	Objects
Environmental Samples & Type	Exotics
Charcoal	Other
Bones	
Lithics	
Photographs	
<del>572-800</del> 512945, 953	
<del>518-801</del>	

Drawings	
Plans	Sections
Top Elevation 18.14 M ASL	Bottom Elevations

Sketch Plan

T.B.M 19.75  
 B.S 1.02  
 I.O.C 20.77  
 \* P.S 2.63 RL 18.14



plaster

< 33339 >