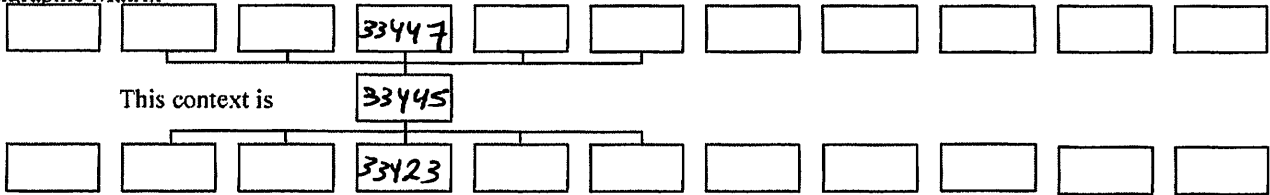


GIZA PLATEAU MAPPING PROJECT

Grid Square(s) H 44	Area Kkt Et	Context Type cut	Central Coords	Context 3344 S
DEPOSIT				CUT
1. Compaction		1- sub-oval		1. Shape in plan
2. Colour		2- rounded		2. Corners
3. Composition/Particle Size (Over 10%)		3- 1.40m N/S length, 0.40m E/W width		3. Dimension/Depth
4. Inclusions (Under 10%) occa / mod / freq		4- 22m depth		4. Break of slope-top
5. Thickness and extent		5- gradual		5. Sides
6. Top and bottom boundaries		6- gradual		6. Break of slope-base
7. Other comments		7- slopping		7. Base
8. Method and conditions		8- N/S		8. Orientation
		9- 2		9. Inclination of axis
		10- 33423		10. Truncated (if known)
		11- 33446, 33447		11. Fill #s
		12- 2		12. Other comments
				Draw profile overleaf

Type of feature:


Stratigraphic Matrix



Your interpretation: Internal External Structural Other (specify)

Your discussion: **sub-oval cut of skeleton 33447 which truncated the massive western Nile clay brick wall <33423**

Placement in square





Context same as: See contexts:

Site Book Refs: Matrix phase: Initials and date
AKOA 12/3/2012

Checked Interpretation:

Provisional period Group/Phase Initials and date

Context Number 33445		GPMP 2012 k1ct-ε4	
Bag Numbers			
Ceramics		Objects	
Environmental Samples & Type		Exotics	
Charcoal		Other	
Bones			
Lithics			
Photographs 2012 (104511; 104512)			
Drawings			
Plans		Sections	
2012 c			
Top Elevation		Bottom Elevations	
16.04 m		15.78 m	
Sketch Plan TBM 16.69 B.S 1.41 L.O.C 18.10 FS R.L 1 2.27 15.83 2 2.22 15.78 3 2.16 15.94 4 2.08 16.02 5 2.06 16.04		↑ Profil  (0.22m)	
 0.40m 1.00m 33445 burial		(33262) Space (11231) Space 11249 34 Space 11248 33411 33440 33415 Space (11238) 33250 33247	