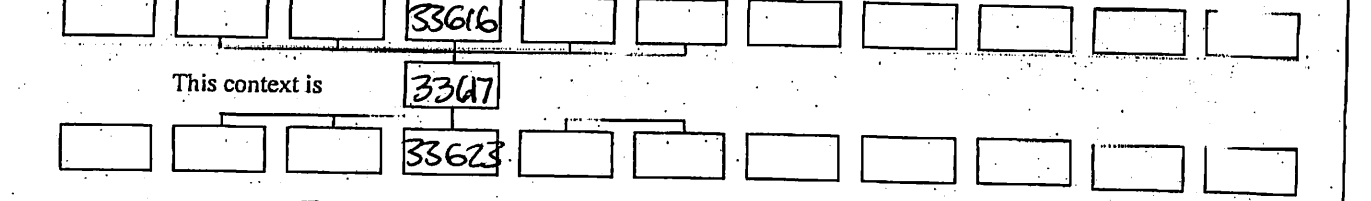


GIZA PLATEAU MAPPING PROJECT

5C


Grid Square(s) F-22 (Sandage F)	Area MVI-E	Context Type Deposit	Central Coords	Context 33617
DEPOSIT				CUT
1. Compaction 2. Colour 3. Composition/Particle Size (Over 10%) 4. Inclusions (Under 10%) occa / mod / freq 5. Thickness and extent 6. Top and bottom boundaries 7. Other comments 8. Method and conditions		1. Firm 2. Mid-yellowish-brown 3. Sandy silt and limestone frag. 40% 30% 30% L small subangular 4. Occa pottery fragments 5. 0.33m (N-S) 0.62 (E-W) x 30mm thick frag 6. Diffuse and uneven thickness 7. — 8. Travel		1. Shape in plan 2. Corners 3. Dimension/Depth 4. Break of slope-top 5. Sides 6. Break of slope-base 7. Base 8. Orientation 9. Inclination of axis 10. Truncated (if known) 11. Fill #s 12. Other comments Draw profile overleaf

Type of feature: **SILT-RICH / MIXED. Fill of construction cut wall <33361>**



Your interpretation: Internal External Structural Other (specify)

Your discussion: **poorly sorted silt and limestone, ~~probable leveling deposit~~ possibly same as 33623**
Fill of construction cut wall <33361>



Context same as:	See contexts:
Site Book Refs:	Matrix phase:
Initials and date NBF, KNAG, 14/11/2012	
Checked Interpretation:	
Provisional period:	Group/Phase:
Initials and date 17/11/12 of.	

Context Number 33617 GPMP 2012

Bag Numbers

Ceramics 2012-~~011~~ 909 Objects

Environmental Samples & Type Exotics

Charcoal

Bones Other

Lithics

Photographs 512921, 612922

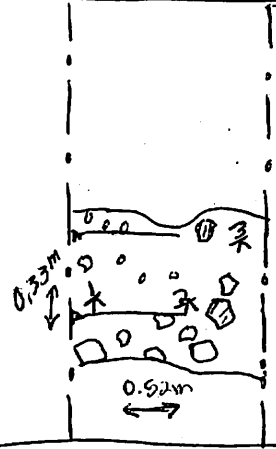
Drawings

Plans 33617 Sections

Top Elevation 17.38 Bottom Elevations 17.31

Sketch Plan

+ 101F-21 N 99240 E 500235 North Wall 33362 + 101F-22 N 99240 E 500240



+ 101E-21 N 99235 E 500235 + 101E-22 N 99235 E 500240