

PKAP Stratigraphic Unit Form 2012

Area: Vigla Excavation Unit 14 Stratigraphic Unit S112

Date (dd/mm/yy): 4/6/12 Recorder: Bo Supervisor: Bo

Summary: Compacted earth floor

Elevation			Coordinates		
Min: <u>54.52</u>			<div style="border: 1px solid black; padding: 5px; display: inline-block;">N 74.96</div>		
Max: <u>54.565</u>					
Harris matrix			<div style="display: flex; justify-content: space-around;"> <div style="border: 1px solid black; padding: 5px; display: inline-block;">W 67.02</div> <div style="border: 1px solid black; padding: 5px; display: inline-block;">E 69.07</div> </div> <div style="border: 1px solid black; padding: 5px; display: inline-block; margin-top: 10px;">S 71.90</div>		
	5111				
5111	5112				

Soil description

Munsell (wet): 5YR 7/6 reddish yellow Stoniness (%): 20%

Soil type: Loamy sand Dominant clast size: pebble

Consolidation: Coarse compact

Features

1. S109 - f1
2. S109 - f2
3. S204 - f2
- 4.
- 5.

Photographs and drawings

1. S111 - p1-5
2. S112 - p1-4
- 3.
- 4.
- 5.

Procedure

Dry sieve Water sieve If water sieve, # of bags:

Finds (# of bags)

Ceramic 1 Stone Bone Metal Organic Plaster Other 1 (S109)




Date (dd/mm/yy): 4 / 6 / 12

EU: 14

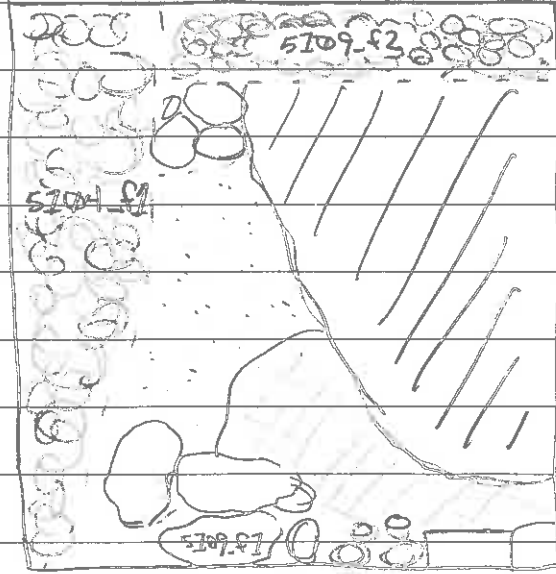
SU: 5112

Description:

Unit included a \approx 5cm pass to remove the compacted earth floor. The composition and look of the floor was very similar to the previous examples (5107 and 5110) lots of gravel and pebbles. Once the floor surface was removed, the unit was closed. Not a lot of pottery.

bedrock 
floor surface 
bottom of 5117 
(dug through floor and sub-floor)

N 



(not to scale)

Ending center Ele = 54.52