

Locus L 1,8,0,0,5	Dor 1994	Fld G ₁	Sq AK33, 1, 1, 1, 1, 1	Loc. type Horizontal Twilight Zone to Floor
Open Date 8/4/94	High at 14.16 E	Low at 13.71 W	Seals: 1,8,0,0,8	_____
Close Date 8/6/94	13.91 NE	13.71 W	Sealed by:	_____
Floor: type CIP	13.91 NE	13.73 W	Loci	9,7,2,1,1 _____
Length 1.5	Width 1.1	Vol	above	_____
Value ?id	Remove 8/6/94	Drawn? YIES	Loci	1,8,0,0,8 _____
Photo #(1) 117-045	Photo #(2) 117-046		below	_____
Written by: JYIS	Checked by: JRIZ			

Unit	Phase	Stage	Stratum	PoM
------	-------	-------	---------	-----

Summary

Opened: To provide a horizontal twilight zone below [L9721] to account for erosional material from the last 3 years.

Limits (N) Bounded by [W9066] to the North.

(S) Bounded by the southern limit of SQA33 to the South.

(E) Bounded by the eastern limit of SQA33 to the East.

(W) Bounded by the previously excavated [L9720] to the West.

Closed: Came down on material of grey ash [F18005], which covers most of the locus.

Matrix: Dry fallen mudbrick material disturbed by three years of erosion, containing sherds, bone and shell w/ 1 piece of Roman glass. [F18005] is of a grey ash material with some charcoal flecks. Some fieldstones present

Relations: [L18005] is covered by [L9721] and is the continuation of the matrix of [L9721], except for the presence of erosional material. [L18005] covers and seals [L18008], which includes the matrix of [F18005]. [L18005] reaches [W9066], although [F18005] could not be found to reach [W9066]. It is possible that [F18005] did reach [W9066] since the edges of [F18005] were rising, or curving up as if to meet [W9066], but if this reaching relationship did exist it has been obscured by three years of erosion. No floor was observed in the material East of [L18005] previously excavated in SQA33/34, nor where floors observed in the material South of [L18005] previously excavated in SQA33 at the same level. The material of [L18005] + [F18005] are probably cut by [L9720], excavated in the '91 season. It is difficult to determine if [F18005] reaches or is covered by [W9066] by comparing levels with floors with this relationship to the North face of [W9066] since the bottom level of [F9679], which reaches [W9066] (13.90) is comparable to the high of [F18005] (13.91) and the high of the floor covered by [W9066], [F9859] (13.73), places [F18005] exactly between the previously defined limits of the two possible relationships in this area. I.e. the high of F18005 matches F9679, while the low of F18005 fits F9859.

* Note: [F9859] and [F9679] are not the same floor. [F9859] exists ~20cm below the level of [F9679].

Additional Observations/Value: Iron Age floor contained in horizontal twilight zone, disturbed by three years of erosion
Medium/Low Value.

* Additional Photo #5: 117-047

9h0trv




Locus

L 18005


Sketch plan Scale = 1:100



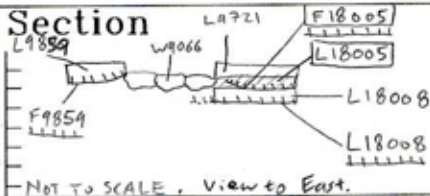
hh0trv



5h0trv



Section



NOT TO SCALE. View to East.

Section

