

Locus L18057	Dor 19 ₉₄	Fld G	Sq A11/A1321	Loc. type Fill to destruction
Open Date 25/07/14	High at 113.519 S1	Low at 113.414 NW	Seals: _____	
Close Date 013/08/14	113.210 N1	113.114 S1	Sealed by: _____	
Floor: type _____	Length 0.9	Width 0.3	Vol _____	Loci 18035 _____
Value W1	Remove 013/08/14	Drawn? NO		above _____
Photo #(1) —	Photo #(2) —		Loci 18037 _____	
Written by: CAB	Checked by: JRZ		below _____	
Unit _____	Phase _____	Stage _____	Stratum _____	PoM _____

Summary _____

Opened: Opened L18057 as unsealed area - below L18035 not covered by F18035 to the west.

Limits (N) L9921
 (S) L18061
 (E) L18055
 (W) W18048

Closed: Collapsed L18057 with L18055 (sealed by F18035 Above) and L18056 (unsealed area east of L18055 below L18035.) to form L18087 as destruction debris was reached across entire area.

Matrix: Brown semi-compact fill with very few iron age sherds. The same matrix continues into L18055 and L18056.

Relations: L18057 is covered but not sealed by L18035 Above. F18035 does not cover L18057 as it does L18055 to the east, therefore L18057 is unsealed.

To the north, L18057 is cut by the pit L9921.
 To the South, L18057 reaches the destruction deposit L18061. L18057 combined with L18055 and L18056 to the east are levelling fill of the destruction layer below.
 To the east, L18057 continues into L18055.
 To the west, L18057 reaches W18048.

As loci 18057, 18055 and L18056 had indistinguishable matrices, and together reached the destruction debris below, L18057, L18055, L18056 were collapsed into L18087: the destruction layer below.

Additional Observations/Value: Medium value. A levelling fill of the destruction debris and subsequent construction of a stone pavement (F18035).

R C P1 P2 P3

2 U

U

U






0 S

S

S

S

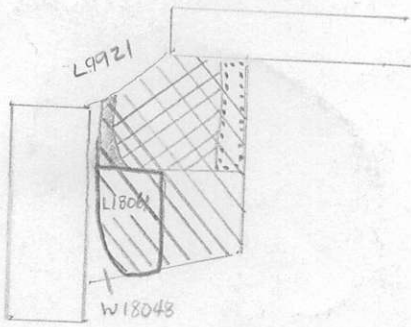
LOCUS
L 18057

-  L18035
-  F18035
-  L18055
-  L18057
-  L18056

L18057, L18055, L18056 = L18087 below.

Sketch plan 1:100

A



Photo

Photo

Section

Section