

# Locus Card

DOR 2000

L 18447      *Area* G      *Sq:* AI- /31-32      *Loc. type:* Multiple surface  
High at Low at      *written by:* WSB      created  
Open 17/07/2000 11.24 s 10.89 se      *checked by:* EBS      updated: 05/08/2000  
Close 18/07/2000 10.90 e 10.78 se      **Floor** 10.90 e 10.78 se  
Length 2.40 width: 1.94 volume:      Floor type (old)  
Removed: 18/07/2000      Drawn? No

c

Integrity:

u

*unit:* Hor. 3      *phase:* 11b

*stage:* xvi

*stratum:*

*PoM:*

*summary:*

**Opened:** Unsealed portion of the matrix below the partial surface L18437 > agglomerate surfaces form sealed deposit.

**Limits (N)** Sealed portion of matrix below surface L18437 (L18446).

(S) 1999 test trench (L18414 at bottom).

(E) 1999 pit L18402

(W) Baulk under Roman cardo.

**Closed:** Sandy lense L18460 distinguished under southern end of L18447.

**Matrix:** Multiple layers of light brown sandy matrix, ashy layers with much charcoal, white plastered lenses, thick dark brown-black lenses, and clean sand lenses and patches.

**Relations:** L18447 (unsealed) = L18446 (sealed) to the north. This continuous matrix slopes down toward the S and slightly towards the E. The compact layers of plaster and ash in the N spread apart as they descend to the S (see section drawing). A concentration of clean sand (no definable pit edges) lay near a thick concentration of ash and charcoal.


**Importance:** High value. Transitional LB/IA Ia deposit and portion of earliest Phase II surface.

Images	L 18447	Related loci:	Features
d03Z3-3065	is_above	18460	
d03Z3-3023	is_below	18437	
d03Z3-3847	sealed_by	18437	
	is_above	18467	
	is_above	18465	

Locus

L 18447


Sketch plan




Photo

Photo

Section



Section



AI32 + AI31  
EASTERN BAULK

AI32 + AI31  
WESTERN BAULK