

Locus L 18558	Dor 10 2000	Fld G	Sq AG 33	Loc. type fill to (and through) floor
Open Date 2/18/20	High at 14.20 SW	Low at 14.40 N	Seals: _____	
Close Date 7.5/8/20	13.85 S	13.60 N	Sealed by: _____	
Floor: type Length 2.6	Width 1.2	Vol _____	Loci _____	
Value _____	Remove _____	Drawn? _____	above _____	
Photo #(1) _____	Photo #(2) _____	Loci _____		
Written by: NAT	Checked by: _____	below _____		
Unit _____	Phase _____	Stage _____	Stratum _____	PoM _____

Summary

Opened: when F18551 was removed

Limits (N) -

(S) L 18557, W 9989

(E) W 18045

(W) bank AG-AH/33

Closed: Findings of Floor: plenty of sherds

Matrix: brown grey soil with plenty of sherds, some of the restorable

Relations: L 18558 is adjacent to: W 18045 at East
it is cut by: L 18557 (pit?) at south (see sketch)
and adjacent to W 9989 at south

the fill of L 18558 is made of thin fills (10cm +/-) of different shades of soil. Due to the size of this digging area, we accidentally cut some of F18558.

F18558: this is a fragmentary plaster floor, found with a jar still in situ in it.

F18558 reaches W 18045 to its East.

it is also defined by a straight line of MBM to its north
this is probably a step or an installation (maybe related to the jar).

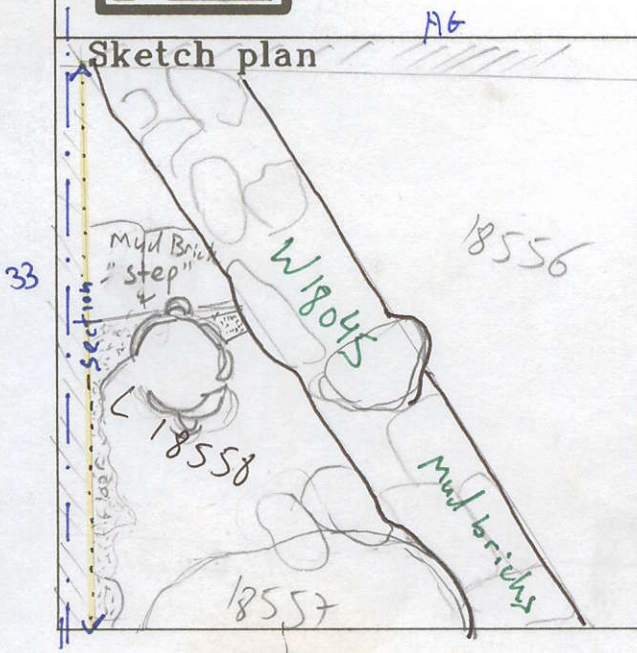
Additional Observations/Value: L 18558 is fill between floors in the courtyard of the IA building.

Locus

L 18558

A6

Sketch plan




Photo

Photo

Section

Section



S

N

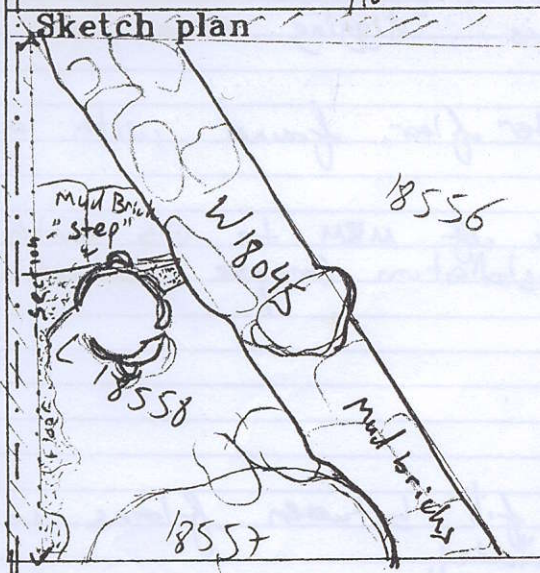
N

TS 02

photo problems? the numbers on the photos don't match but best guess this is what they are!





L 18558



Photo

Photo



NA