

TEL DOR

19 86

field

16

square

A, J, 3, 3 ?

phase

2

LOCUS

W19101411

date opened

25 / 07 / 86

level

1.5, 2.5

date closed

11 / 08 / 86

level

1.5, 2.3

floor level

- - - - -

type of locus

WALL

loci above

910210, 910115,

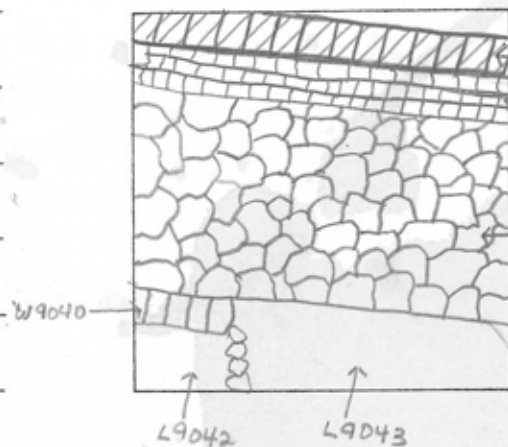
loci below

- - - - -

sealed by

- - - - -

graphic description



final locus no.

arch. unit/logical area

stage (in sq)

final STRATUM

REASON FOR OPENING: DISCOVERED STONES DEFINING [W9041] BELOW [L9020]

DEFINITION/LIMITS: WALL REACHING EAST, WEST + NORTH BALKS. EXTENDS PARTIALLY UNDER [W9015] ON THE SOUTH. WALL COMPOSED OF STONE ASHLARS X X X CM. COVERED BY A LAYER OF MUD BRICK IMBEDDED WITH IRREGULAR STONES (10-15 CM)

REASON FOR CLOSING: END OF '86 SEASON.

RELATION TO OTHER ELEMENTS: HEAVY MUD BRICK MATERIAL IMBEDDED WITH IRREGULAR STONES COVERED ENTIRE UPPER COURSE OF THE WALL. THE WESTERN THIRD OF [W9015] RESTS ON [W9041] BUT FOR THE REMAINING TWO THIRDS THEY ARE SEPARATED BY A LAYER OF HEAVY MUD BRICK MATERIAL SIMILAR TO THAT FOUND ALONG THE SOUTH FACES OF [W9040] + [L9003] IN [L9042] + [L9043]

JZ '89: [L9020] a robber trench for [W9041]?

photos

please check (+ or -) when closing locus:

- reason for opening
- definition/ limits
- reason for closing
- relation to other elements
- working photos, nos:
- publication photos
- architect's permission

WORKING PHOTO #S 04.1

PUBLICATION PHOTO #S M7021.10 FACING E

* IT appears that mud brick material extends beneath W9015.

1987 ADDITION:

TEL DOR

19 87

field

G

square

AI.33

phase (in area):

LOCUS 49041

date opened

level

date closed

level

floor level

type of locus

WALL

loci above

loci below

sealed by

graphic description

final locus no.

arch. unit / logical area

stage (in sq.)

final STRATUM

Summary:

Description:

OPENED: SEE 1986 CARD FOR SQ. AJ 33

DEFINITION/LIMITS: W9041 WAS FOUND CUT BY REDDER TRENCH L9192.

MATRIX: ASHLAR STONES WITH RED MUDBRICK MORTAR & SITTING ON RED MUDBRICK

REASON FOR CLOSING: SEE 1986 CARD FOR AJ 33.



RELATION TO OTHER ELEMENTS: W9041 CUT BY REDDER TRENCH L9192 WHICH SHOWED THAT W9041 EXTENDED INTO AI33 AND ENDED. NO EVIDENCE THAT IT TURNED OR EXTENDED FURTHER. W9041 WOULD HAVE CUT SANDY FILL OF L9195 & L9193 AND MUD BRICK MATERIAL L9194.

END SECTION OF W9041 LOOKING WEST:

section

photos

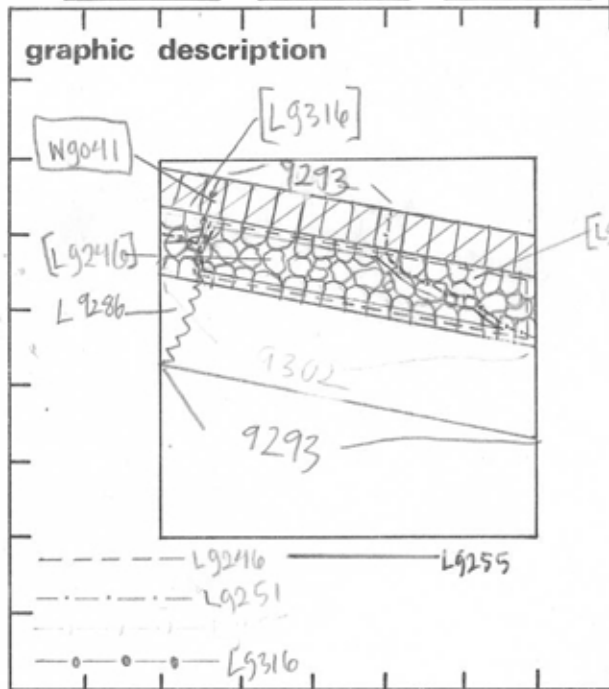
- reason
 definition
 reason
 relation
 work
 publication photos
 architects permission



written by ALLEN ESTES

checked by J. Zorn

CARD 2
TEL DOR 1988 field G square A.5.3.3 phase (in area):
 date opened 19/07/88 level 15.25 date closed 22/07/88 level 14.55 floor level _____ type of locus wall
 loci above L9020 loci below L9293 L9251 sealed by _____
L9316



section

photos

- reason for opening
- definition / limits
- reason for closing
- relation to other elements
- working photos, nos:
- publication photos
- architects permission

written by John Yeilding-Skown checked by S Zorn

final locus no. _____ arch. unit / logical area _____ stage (in sq.) _____ final STRATUM _____

Summary:

Description: REASON FOR OPENING: TO REMOVE WALL

DEFINITION/LIMITS: BOUNDED ON THE SOUTH BY THE BOTTOM COURSE OF W9015 AND THE MATERIAL BENEATH: L9246, By the W bank and Sq. A133 on the E.

MATRIX: W9041 IS COMPOSED OF STONE ASHLARS 50x25x15 EMBEDDED IN MUDBRICK WITH SMALL FIELD STONES BETWEEN THE COURSES OF ASHLARS. THERE ARE THREE COURSE OF ASHLARS.

RELATIONSHIP TO OTHER ELEMENTS: W9041 CUTS L9251, L9316 AND L9255. W9041 COVERS THE NORTHERN 1/3 OF L9293, AND THE PORTIONS OF PITS L9316, L9251 THAT IT DOES NOT CUT. Does not cut

pit L9286 which is below W9015 and W9040, and S. of L9316

LOCUS

W19041

BASKET LIST

basket no.				level			str	def	cont	R	±	periods			comments
92	45	6		14	55	15	01	1	07					Pottery - TOP COURSE OF WALL - 105 KEPT	
92	45	7		14	55	15	01	2	05	06				Pottery - LOWER COURSE OF WALL - INDICS. KEPT	
92	51	6		14	58	15	01	1	06	03				Pottery - UPPER COURSE OF WALL - 106 KEPT - PROBABLY CONTAMINATED	
92	51	7		14	58	15	01	2	05					Pottery - WALL REMOVAL, BOTTOM COURSE OF WALL	
92	54	5		14	67	15	01	2	07					TOP COURSE OF WALL ALL INDICS. KEPT	
92	54	6		14	67	15	01	8						Pottery - BOTTOM COURSE OF WALL	
92	55	3		14	67	15	08	0						COURSE WHITE MARBLE CHUNK FROM TERSION WALL MAKE-UP	
92	55	6		14	66	15	01	2						Pottery - ALL INDICS. KEPT	

No instead

Locus W 9041	Dor 19 9.1	Fld G	Sq AJ33	Loc. type Wall (Card)
Open	Date	High at	Low at	Seals: L9634
Close				Sealed by:
Floor: type				Locl B.A.M.L.K
Length	Width		Vol	above
Value	Remove		Drawn? YES	
Photo #(1)		Photo #(2)		Locl L9634
Written by: JLS		Checked by:		below
Unit	Phase 2	Stage	Stratum	PoM

Summary

Opened: To remove extension of W9041 contained in pedestal created by baulk between SQ AK33 and SQ A533.

Limits (N) Bounded on the North by previously excavated material
(S) Bounded on the South by L9634 previously removed cont. of W9041
(E) Bounded on the East by the previously removed continuation of W9041
(W) Bounded on the West by W9510 and continuation of W9041, which overlays W9510.

Closed: When pedestal created by baulk (and W9345) was removed along with enclosed portion of W9041. Still open in SQ AK34, where formerly known as W9340

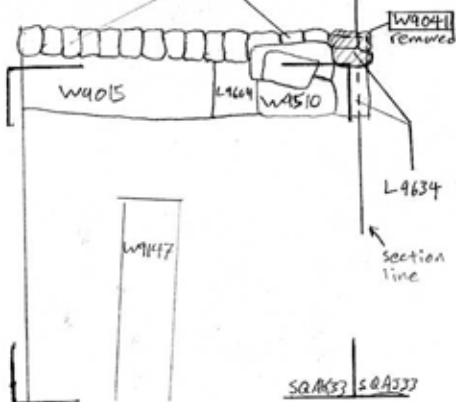
Matrix: Kurkar ashlar avg. 50cm x 25cm x 15cm embedded in mudbrick material with small field stones between the courses of ashlar. Three courses high.

Relations: It should be noted that this small portion of W9041 which was removed still continues on in SQAK34. The small portion of W9041 removed cut pit L9634, also known as L9316 and L9181. W9041 continues on in SQAK34 after overlaying W9510. For all other relations see previous W9041 cards. Above description contains all new relationships uncovered in '91 season. Although W9041 extends to a lower level than W9015, which it runs parallel with - the two walls being built up against one another (see earlier cards for W9015 + W9041) - it is difficult to determine which wall is earlier. Both walls contained Roman sherds.

Additional Observations/Value: Roman wall which cuts sealed Iron Age Pit. L9634 - also known as L9316 and L9181. Part of "Bleb" complex. Great value.

Locus
W 9041

W9041 (unexcavated)

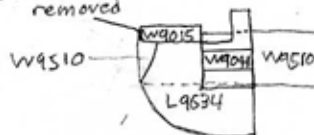


Photo

Photo

Section

removed



Section