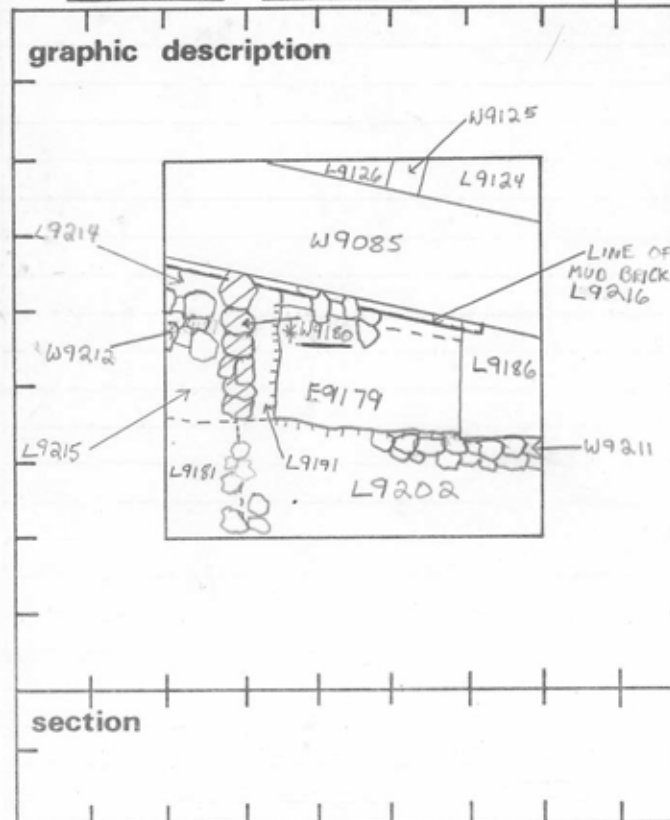


TEL DOR 19 87 field G square AJ3.4 phase (in area): _____ LOCUS W9180

date opened 28/07/87 level 1477 date closed 05/08/87 level --- floor level _____ type of locus WALL

loci above 9160 loci below 7408 sealed by _____



final locus no. _____ arch. unit / logical area _____ stage (in sq.) _____ final STRATUM _____

Summary: _____

Description: OPENED WHEN DEFINED AS A WALL RUNNING NORTH/SOUTH FROM A LINE OF MUD BRICK (L9216) UNDER W9085. EXTENDS FOR 2 METERS.




DEFINITION LIMITS: WALL DEFINED ON THE NORTH BY MUD BRICK (L9216) WALL UNDER W9085, ON THE EAST BY L9191, ON THE SOUTH BY L9181 AND L9191 AND ON THE WEST BY W9212, L9214 AND L9215

MATRIX: ROUGH FIELDSTONE WALL BOUND BY HARD BROWN MUD BRICK MATERIAL

REASON FOR CLOSING: END OF 87 SEASON, NOT CLOSED

RELATION TO OTHER ELEMENTS: L9180 ABUTS MUD BRICK (L9216) UNDER L9085. L9191 REACHES W9180. L9181 AND L9202 REACH SOUTH STONE OF W9180. RELATION OF W9212 IS UNCLEAR AT THIS POINT BECAUSE WE

WERE NOT ABLE TO FOLLOW W9212 DOWN FAR ENOUGH TO ESTABLISH CONNECTION. AT THIS TIME THERE IS A 10 CM GAP BETWEEN THEM, BUT MOST PROBABLY THERE WAS A CONNECTION AT SOME POINT.



architects permission _____
 written by DENNIS C. STANFILL checked by J. Zorn
 OLC

