

TEL DOR

1988

field

G

square

AI-
AJ/33-34

phase (in area):

LOCUS L9261

date opened

18/07/88

level

1497

date closed

11/06/88

level

1394

floor level

type of locus

Pit

loci above

L9246, W9041

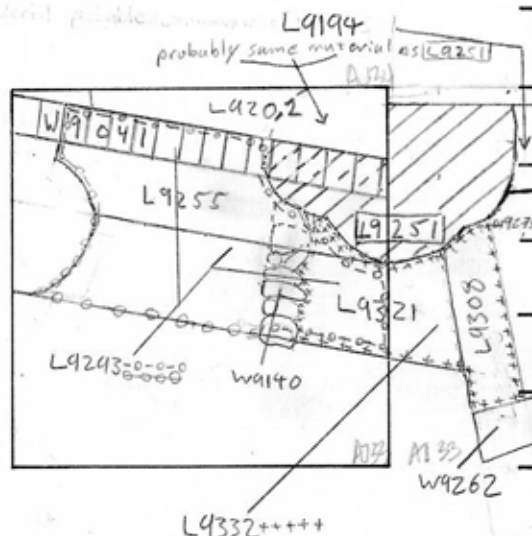
loci below

sealed by


NO7 L4184

9195 FYS

graphic description



section of pit edge



final locus no.

arch. unit / logical area

stage (in sq.)

final STRATUM

Summary:

Description:

OPENED: WHEN L9246 WAS REMOVED AND MATERIAL BENEATH DIVIDED INTO L9255 (MUD BRICK MATERIAL) AND L9251 (pit material).

DEFINITION/LIMITS: BOUNDED BY L9255 AND L9293 TO THE WEST, L9202 AND THE NORTHERN BULK OF AI33 TO THE NORTH, L9194 TO THE EAST AND W9275, L9308, L9321 TO THE SOUTH.

MATRIX: GREY ASHY MATERIAL, YELLOW SANDY SOIL, AND MANY SHERDS AND BONES

REASON FOR CLOSING: NOT CLOSED END OF '88 SEASON

RELATION TO OTHER ELEMENTS: L9251 IS CUT BY W9041. L9251 CUTS, PROCEEDING COUNTERCLOCKWISE AND DOWNWARD FOR STACKED LOCI, L9255, L9293, L9302, L9328, L9321, L9308, L9332, W9275, L9194, AND

photos

- reason for opening
- definition / limits
- reason for closing
- relation to other elements
- working photos, nos: 41331
- publication photos
- architects permission

written by J. Velding-Sloen

checked by

L9202. L9202 INCLUDES SOME OF L9251 BUT THIS DISTINCTION IS NOT YET DEFINED WHEN L9202 WAS EXCAVATED IN '87. L9251 IS COVERED BY W9041 AND L9246 (AND W9015) IN SQUARE AI33, AND BY L9184 IN SQUARE AI33. L9251 IS ACTUALLY 3 INTERSECTING PITS AND NOT ONE PIT. L9251 ALSO CUTS THE NORTHERN END OF W9140. L9184, excavated in '87, also covers what is now L9251

LOCUS

L9251

BASKET LIST

basket no.			level	str def	cont	R +	periods			comments		
9	36	23	1397	1161			0	0		0	0	pointed pottery
9	36	25	1366	1101			2	0	5			pottery
9	36	28	1366	1111								bone
9	36	31	1366	1101								red figure frag from Persian Pit
9	36	33	1366	1163								glass
9	36	39	1366	1163								glass from Persian Pit
9	36	53	1368	1101			2	0	5			pottery
9	38	06	1336	1101			2	0	5			pottery
9	38	26	1336	1104								bronze
9	38	27	1336	1105								iron
9	38	28	1336	1111								bones
9	38	44	1377	1101								5th cent. RF cup
9	39	96	1336	1101								Attic BF frag.
9	40	01	1259	1101			2	0	5	0	6	pottery, 1 piece 04(?)
9	40	15	1259	1111								bone
9	40	93	1265	1101								pointed frag. pilgrim flask Cypro-Phoenician
9	40	80	1225	1111								Bone
9	41	52	1214	1101			0	0	0			pottery from bottom of pit
9	41	53	1214	1111								bone from bottom of pit.

Locus L 9251	Dor 19 93	Fld G	Sq AJ/A133/34	Loc. type Pit (cleaning)	entrad
Open	Date 05/07/93	High at 13.54	Low at 13.54	Seals: _____	_____
Close	03/08/93	13.54	13.54	Sealed by: _____	_____
Floor: type	_____	_____	_____	Locl _____	_____
Length	2.5	Width 2.5	Vol _____	above _____	_____
Value	_____	Remove _____	Drawn? No	Locl 9275 _____	_____
Photo #(1)	_____	Photo #(2)	_____	below _____	_____
Written by: BSS	Checked by: TRZ				

Unit	Phase	Stage	Stratum	PoM
------	-------	-------	---------	-----

Summary

Opened: To clear away areas of L9251 or TZs with [L9251] that might obscure W9211 or W9275.

Limits (N) W9211

(S) L9873, L9836

(E) W9140

(W) W9275 and L9883

Closed: End of season.

Matrix: Erosional wash - mixed.

Relations: To the N. a TZ with [L9251] was cleared to reveal more of the S. face of W9211.

To the E, a TZ with W9275 was cleared to reveal the stone scale for W9275. A TZ locus, L9883 was also possibly covered by disturbed pit wash and this was excavated separately from surrounding dirt loci.

To the S. [L9251] at L9873, a mudbrick debris locus.

To the W. a TZ w/ W9140 was excavated to reveal more of the E face of W9140.

[L9251], though fully excavated previously, is now full with several years of erosional wash.

After many years of erosion this pit, once ca. 2 m lower than its level this season, has filled up completely. It was decided to clean the faces of several walls around [L9251] and to assign this disturbed material to the pit.

Additional Observations/Value: Cleanly TZs against pit which no longer is a pit; very very very low value

Sketch plan

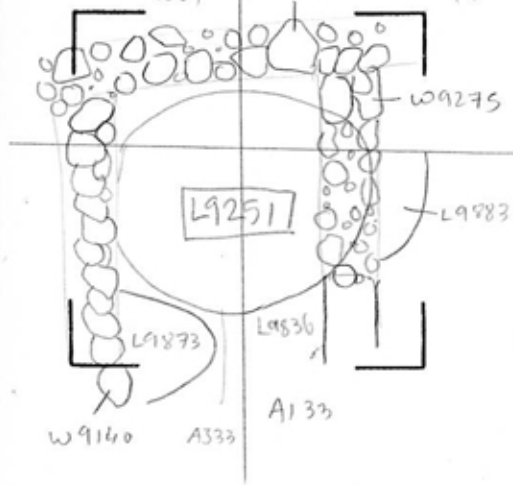
L9251

A134 1:100



A334


W9211



Photo

Photo

Section



Section

