

Locus <u>L9693</u>	Dor 19 <u>91</u>	Fld <u>G</u>	Sq <u>1.33</u>	Loc. type <u>Floodplain heap and fill</u>
Open <u>230791</u>	Date <u>230791</u>	High at <u>15.06 E</u>	Low at <u>14.97 W</u>	Seals: _____
Close <u>230791</u>		<u>14.94 E</u>	<u>14.91 W</u>	Sealed by: _____
Floor: type <u>sp</u>		<u>14.95 G</u>	<u>14.88 S, E</u>	Loci <u>9687</u>
Length <u>2.3</u>	Width <u>1.1</u>	Vol _____		above _____
Value <u>1</u>	Remove <u>230791</u>	Drawn? <u>YES</u>		below _____
Photo #(1) <u>70543</u>	Photo #(2) <u>70544</u>			Loci <u>9699</u>
Written by: <u>RSS</u>	Checked by: <u>JRZ</u>			below _____

Unit _____	Phase _____	Stage _____	Stratum _____	PoM _____
------------	-------------	-------------	---------------	-----------

Summary _____

Opened: L9687 came down on floor. L9693 was opened below L9687

Limits (N) Rubble below W9675, W9702 and L9637 and fill below
 (S) W9278 and fill below.
 (E) W9266
 (W) W9684

Closed: Came down on fragmentary turtle floor 9693.

Matrix: Hard, compact mud-brick debris mixed with turtle fragments. L9639, L9648, L9694, L9685, and L9666 are similar but have little or no turtle. L9687 is virtually identical. Many medium and large sized cobbles.

Relations: L9693 is a continuation of L9687 below floor 9687. L9693 is cut by W9278 and probably continues below W9278. L9693 reaches W9266 and W9684. L9693 is probably a continuation of the fill below L9637. L9693 is probably a continuation of the rubble fill below W9675 and W9702. No stratigraphic relationship with L9637 is uncertain.



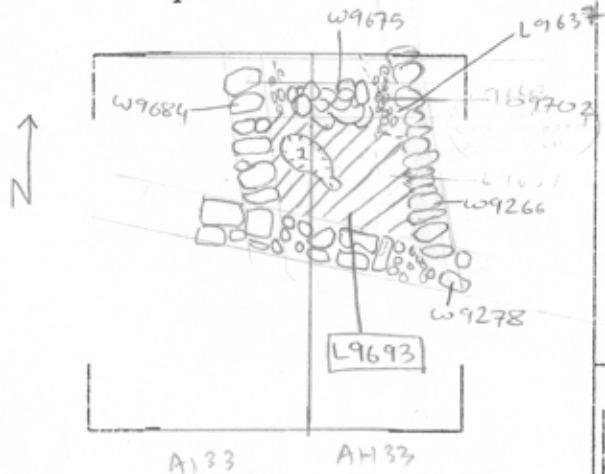
Also Photo 70545

Additional Observations/Value: An IA mud-brick and rubble fill sandwiched between two fragmentary floors.

Locus

L 9693

Sketch plan



Section

Section