

W of Cheryl

Locus W 9702	Dor 19 91	Fld G	Sq AH33	Loc. type Wall?
Open Date 2.4.97/91	High at 1.5.47 N	Low at 1.5.42 S	Seals: _____	
Close Date 0.7.08/11	1.5.11 N	1.5.09 S	Sealed by: _____	
Floor: type _____	_____	_____	Loci 9646	
Length 0.8	Width 0.3	Vol _____	above _____	
Value 1?	Remove 1/1/1	Drawn? YES	below _____	
Photo #(1) _____	Photo #(2) _____	Loci _____		
Written by: RJS	Checked by: J.R.2	Loci _____		

Unit _____	Phase _____	Stage _____	Stratum _____	PoM _____
------------	-------------	-------------	---------------	-----------

Summary _____

Opened: Cleaning locus L9646 came down on W9702.

Limits (N) L9646

(S) L9646

(E) L9646

(W) L9646

Closed: End of season.

Matrix: Many fist-size and half-head size cobbles.

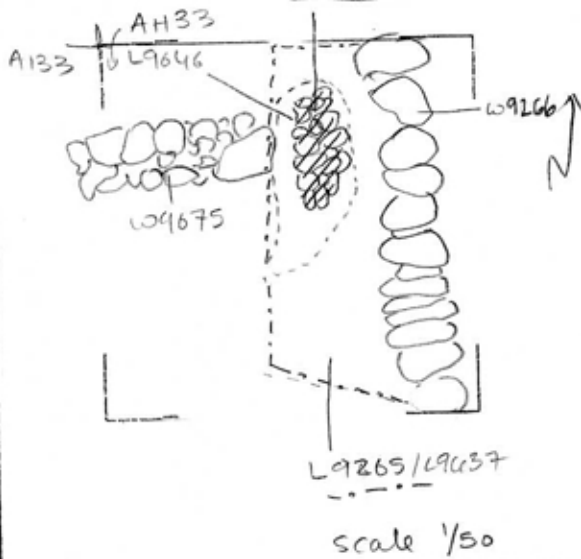
Relations: L9646 covers W9702. L9646 reaches W9702 to the N., S., E. and W. L9646 was a cleaning locus covering part of the area of L9265, a rubble and fill locus in AH33 in 1988. L9646 may be partly continuous with this. W9702 is a short N-S wall which has so far revealed two courses. It bears no apparent relationship to any features near it.

Additional Observations/Value: Wall without relations. Zero value, so far.

LOCUS
W9702

Sketch plan

W9702



Photo

Photo

Section

Section

West of Cheryl -

(contract)

Locus W 9702	Dor 19 92	Fld G	Sq AH33	Loc. type Wall - Card 2
Open 08/06/92	High 15.47	at N	Low 15.42	at S
Close 08/06/92	High 15.11	at N	Low 15.09	at S
Floor: type <u> </u>	Width <u> </u>	Vol <u> </u>	Seals: <u> </u> <u> </u> <u> </u> <u> </u>	
Length 0.8	Remove 08/06/92	Drawn? YEE	Sealed by: <u> </u> <u> </u> <u> </u> <u> </u>	
Value <u> </u>			Locl <u> </u> <u> </u> <u> </u> <u> </u>	
Photo #(1) 86356	Photo #(2) 86357		above <u> </u> <u> </u> <u> </u> <u> </u>	
Written by: RJS	Checked by: JRZ		Locl 9828 <u> </u> <u> </u> <u> </u> <u> </u>	
			below <u> </u> <u> </u> <u> </u> <u> </u>	

Unit	Phase	Stage	Stratum	PoM
-------------	--------------	--------------	----------------	------------

Summary

Opened: To remove W9702.

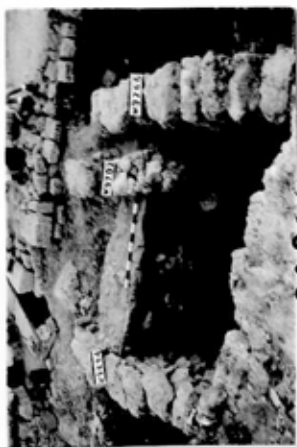
- Limits (N)** See 1991 AH33 card
- (S)** See 1991 AH 33 card
- (E)** See 1991 AH 33 card
- (W)** See 1991 AH 33 card.

Closed: When wall removed. Locus below became L9828.

Matrix: Three courses of fist-sized and double fist-sized cobbles. Two stones wide.

Relations: W9702 cuts the lower section of L9828. L9828 reaches the upper W. face of W9702. This is because W9702 and L9828 were originally excavated and remixed as part of a balk removal operation between A1/AH 33 and A1/AH 34. W9702 was first removed and then L9828 was tracked down until we saw a floor in the balk. Floor 9828 may have reached W9702, but because W9702 was removed before floor 9828 was uncovered, this relationship remains speculative. See also L9828 card. If F9828 reaches W9702, W9702 had a shallow foundation, a course or two at most. If so, the material of 9828 above F9828 also reaches W9702. Relations of W9702 to 9828 on E are most uncertain.


Additional Observations/Value: No apparent relations or value. Probable late Iron Age wall.



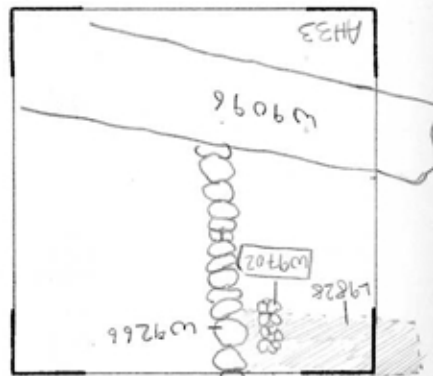
86356



86355



86357



1:100

sketch plan