

(centered)

Locus W 9792	Dor 1992	Fld G1	Sq A233	Loc. type RUBBLE WALL
Open 24/07/92	High at 116.010 E1	Low at 115.615 W1	Seals: _____	
Close 12/08/92	High at 115.617 E1	Low at 115.515 W1	Sealed by: _____	
Floor: type _____	Length 1.6m	Width 0.5m	Vol _____	Locl 9757 9758
Value 2	Remove _____	Drawn? YES	above _____	
Photo #(1) 86539	Photo #(2) 86477	Locl NONE YET	below _____	
Written by: SSR	Checked by: J.R.Z.			

Unit	Phase	Stage	Stratum	PoM
Summary				

Opened: WHEN L9757 CAME DOWN ON SOME RUBBLE DIRECTLY TO THE NORTH OF THE PAVING STONES OF L9426, AFTER THE REMOVAL OF L9426 DETERMINED THAT THERE WAS MORE THAN ONE COURSE OF STONES OF K1

Limits (N) BOUNDED BY L9757 AND L9788.

(S) BOUNDED BY L9803, L9806, L9821, L9822, AND L9426

(E) BOUNDED BY EAST BAULK

(W) BOUNDED BY L9788

Closed: NOT CLOSED, END OF SEASON

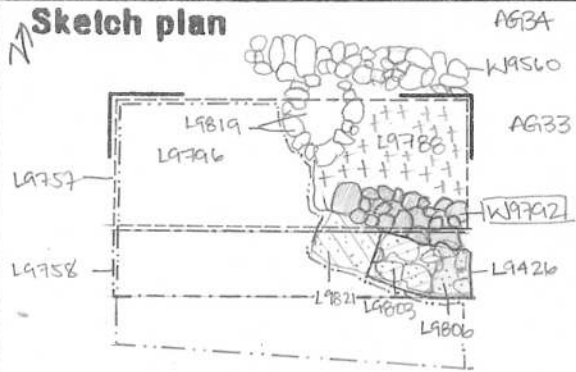
Matrix: RUBBLE WALL 3 COURSES HIGH, WITH THE STONES RANGING FROM 10cm TO 40cm IN DIAMETER, WITH A SINGLE MODIFIED STONE MARKING ITS WESTERN EXTENT, MEASURING ~40x20x10cm IT IS PEDESTAL ON SOIL THAT IS VERY FINE AND ASHY WITH A HIGHER PERCENTAGE OF SHELL AND BONE THAN EITHER L9788 OR L9822. THE SOIL IS A MED GREY-BROWN WITH MANY 1/4 FIST-SIZE STONES.

Relations: W9792 IS COVERED BUT NOT SEALED BY BOTH L9757 AND L9758. IT CUTS L9788 AND PARTIALLY FLOATS IN IT BEING FOUNDATIONAL. W9792 ALSO CUTS AND PARTIALLY FLOATS IN L9822. L9792 CUTS L9803, L9806, AND L9821, ALL OF WHICH COVER L9822. THE 5 PAVING STONES OF L9426 MAY ORIGINALLY HAVE COVERED L9792, BUT HAVE SUBSEQUENTLY BEEN ROBBED OUT. THESE STONES ⁹¹⁵⁰ MAY HAVE REACHED W9792 INSTEAD. W9792 SEEMS TO BE THE DIVIDING POINT FOR POTTERY TYPES FOR THE SQUARE. ALL OF THE POTTERY FROM L9988 DIRECTLY TO THE NORTH OF W9792 IS OF THE IRON AGE, WHILE THAT OF THE LOC1 TO THE WEST AND SOUTH IS IR TO PR. REMOVAL OF W9792 AND THE EXCAVATION OF ITS PEDESTAL SHOULD HELP TO CLARIFY WHY THIS SHOULD BE SO. IT MAY BE THAT L9788 IS A FILL TAKEN FROM A PURE IRON AGE DEPOSIT FROM ELSEWHERE CONSIDERING THAT L9796 IS EITHER ONE LARGE PIT/FILL OR A SERIES OF INTERLOCKING PITS/FILLS, THIS IS POSSIBLE. W9792 IS EITHER OF PERSIAN OR IRON AGE CONSTRUCTION, BUT MOST LIKELY THE FORMER.

* IF L9426 WAS ORIGINALLY PART OF A LARGER PAVEMENT IT MAY HAVE REACHED UPPER COURSES OF W9792, NOW ROBBED OUT. HOWEVER, THE PRESERVED REMAINS OF L9426 AND W9792 ARE MEAGER, AND SO THIS MUST BE TAKEN ONLY AS A CONJECTURE.

Additional Observations/Value: W9792 IS EITHER A PERSIAN OR AN IRON AGE PERIOD WALL - OF HIGH VALUE. ADDITIONAL PHOTOS: 86794, 86484

Sketch plan



- - W9792
- - L9806
- ▨ - L9803
- - L9821
- - L9822
- ▨ - L9788
- L9426
- - - L9757
- · - L9758
- · · L9796



86539

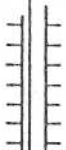


86977

Section



Section



Locus W 9732 Dor 19 913 Fld 91 Sq A933 Loc. type CONTINUATION CARD # 2
RUBBLE WALL AND MAKEUP

Open Date 05/07/92 High at 1.6' 0.10 E Low at 1.5' 6.15 W Seals: 9,8,5,9 |||| |||| ||||
Close 05/07/93 1.5' 9.10 E 1.5' 2.13 W Sealed by: N/A |||| |||| ||||
Floor: type 1 Vol |||| |||| |||| ||||
Length 1.6m Width 0.5m Drawn? Y, E, S
Value 1 Remove 05/07/93

Photo #(1) _____ Photo #(2) _____
Written by: GISC Checked by: JRZ
Locl 9,8,5,8 |||| |||| |||| ||||
above |||| |||| |||| ||||
below |||| |||| |||| ||||

Unit	Phase	Stage	Stratum	PoM
Summary				

Opened: BEGINNING OF SEASON.

Limits (N) - SEE PREVIOUS CARD FROM 1992 SEASON -
(S) _____
(E) _____
(W) _____

Closed: WALL WAS FLOATING. (SHERDS FROM WALL MAKE UP AND BELOW REFER TO DATE WALL.

Matrix: SEE PREVIOUS SEASON'S CARD FOR A DESCRIPTION OF THE WALL PROPER. THE WALL MAKEUP
MATRIX WAS OF A HARD DARK BROWN SOIL CONTAINING PURELY IRON AGE MATERIAL.

Relations: SEE PREVIOUS CARD FOR MOST RELATIONS.
NEW RELATIONS: [W9732] COVERS AND SEALS ITS PEDESTAL L9858.

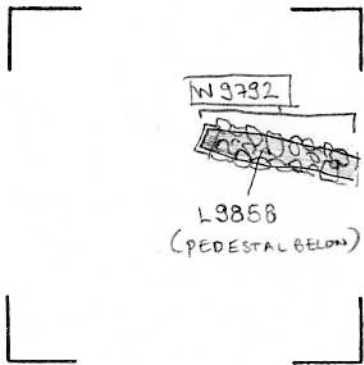
Additional Observations/Value: OF HIGH VALUE - MOST CERTAINLY AN IRON AGE WALL.

Sketch plan

AG33



-SEE PREVIOUS SEASON'S CARD FOR
MOST RELATIONS -



SCALE: 1:100