

Locus L 9913	Dor 1993	Fld G	Sq A 3,1	Loc. type Eroded Mudbricks
Open 15/07/93	Date 15/07/93	High at 13.76 W	Low at 13.75 E	Seals: _____
Close 28/07/93	Date 28/07/93	High at 13.46 W	Low at 13.38 E	Sealed by: _____
Floor: type	_____	_____	_____	Locl L9877 L9895
Length 4.1	Width 0.6	Vol	_____	above _____
Value 4	Remove	Drawn?	_____	below _____
Photo #(1) 101423	Photo #(2) 101424	_____	_____	Locl W9964 L9979
Written by: SGO	Checked by: JRZ	_____	_____	below _____

Unit	Phase	Stage	Sitatum	PoM
------	-------	-------	---------	-----

**Summary**

**Opened:** When an area of pure mudbrick debris was noticed "peeking up" through the deposit of stone rubble L9895.

**Limits (N)** L9895 above and L9933 below

**(S)** W9715

**(E)** Bank of A131

**(W)** L9895 above, and L9946 below

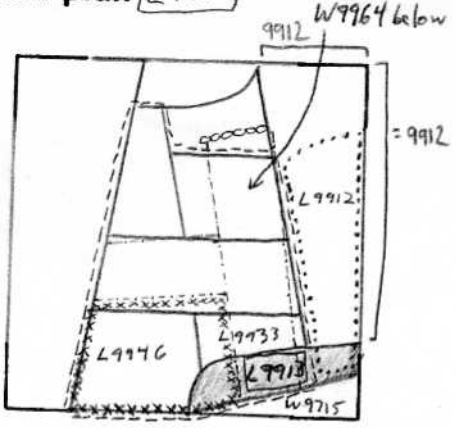
**Closed:** Came down upon the top of a mudbrick wall, running N-S (W9964)

**Matrix:** Pure mudbrick debris with no rock inclusions or pottery initially. Some pottery found at the base of this locus on either side of the mudbrick wall.

**Relations:** L9913 is covered, but not sealed by L9895 (stone rubble) to the W and L9877 (pit) to the E. To the W, L9946, the continuation of the stone rubble deposit of L9895, reaches L9913. To the S, L9913 reaches W9715. In addition, since the first in situ mudbricks were noticed approximately 10 cm above the base of L9913, W9964 beneath L9913 definitely abuts W9715, whose foundations had not been reached at the base of L9913. To the N, L9933 is a continuation of the matrix of L9913 below. Finally, the E most area of L9913 proved to be a continuation of the matrix of L9912. Presumably, this similarity is due to the fact that this area is E of the line of W9964 below. In its center, L9913 covers the S most extent of W9964. To the W, L9913 covers, but does not seal, the SE corner of L9979. However, L9979 is still considered to be sealed by L9895 and L9946, the stone rubble deposit. L9913 also covers unnumbered and unexcavated material to the E.

**Additional Observations/Value:** Since the first in situ mudbricks were encountered approximately 10 cm above the base of this locus, L9913 has some value for stratigraphic analysis.

Sketch plan L9913



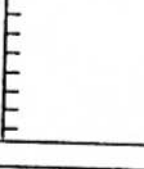
L9895 above    L9979  
 L9877 above

576hrak

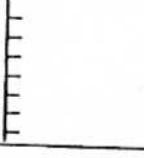


101423

Section



Section



101429



101428

## Locus Basket List

L 9913

Basck. No.	Sq. Comments Comments	Beg. Ele.	Clo. Ele.	St Df	Lc St Ob Ma	R	C	P1	P2	P3
99108	AI31 Pottery	13.76	13.69	sa	sh cr	0	u	--		
99112	AI31 Bone	13.76	13.69	sa	ma bn		u			
99149	AI31 Pottery	13.70	13.51	sa	sh cr	2	u	ir1		
99150	AI31 Bone	13.70	13.51	sa	ma bn		u			
99167	AI31 Complete vessel (?)	13.51	13.51	sa	sh cr	2	u	ir		
99458	AI31 pottery	13.52	13.38	sa	sh cr	2	u	ir1	ir2a	
99459	AI31 bone	13.52	13.38	sa	ma bn		u			
99481	AI31 metal slag bag	13.52	13.38	sa	ma mt		u			
99499	AI31 flint blade	13.52	13.38	sa	tw st		u			